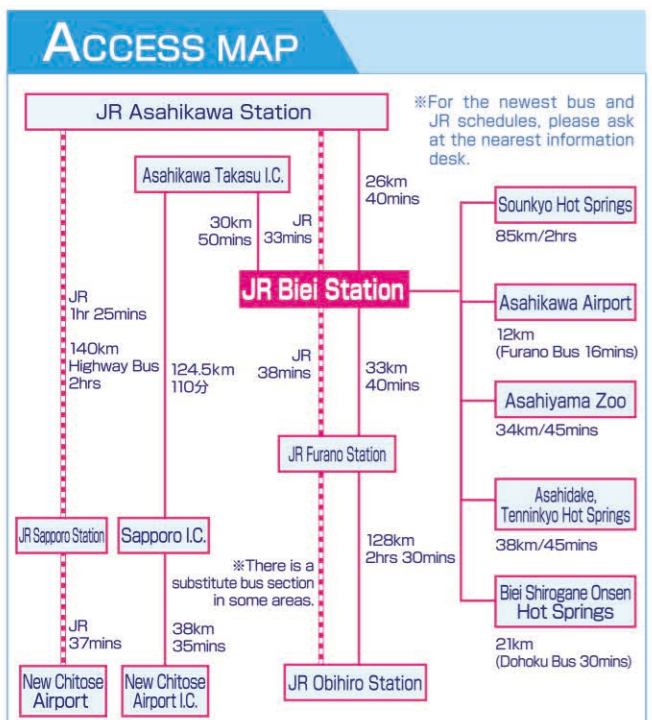
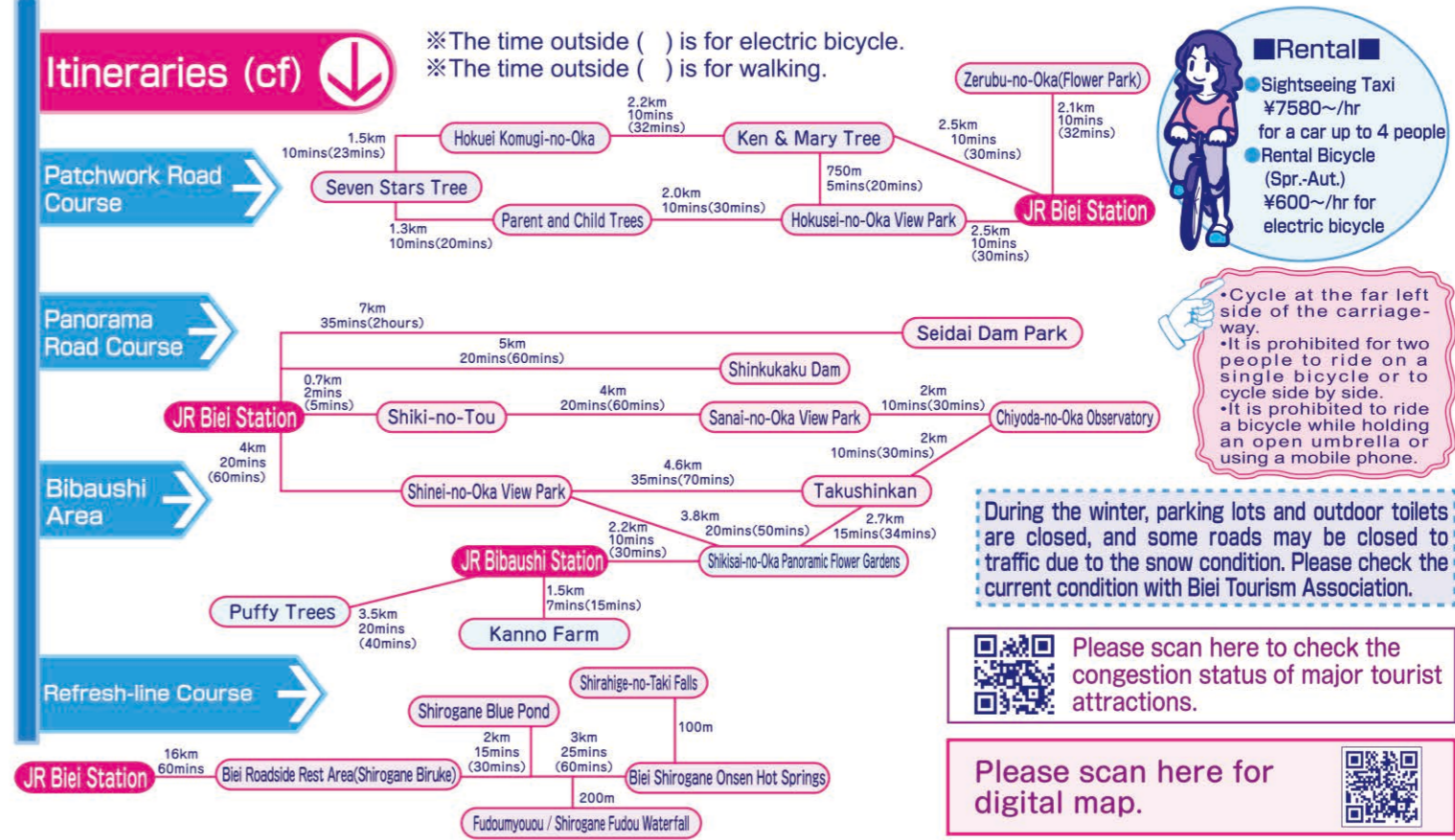


# BIEI Road Map



Please scan here for bus schedule.

### Transportation Access Information

**Local and Intercity Buses**

- Lavender Bus (Asahikawa Station - Asahikawa Airport - Biei Station) TEL 0167-22-1911
- Furano Bus Terminal TEL 0167-22-1911
- Asahikawa Station - Biei - Aoi Ike (Blue Pond) - Shirogane Onsen
- Obihiro - Biei - Asahikawa Route ("North Liner") ※Reservation required
- Dohoku Bus Asahikawa Office TEL 0166-23-4161

**Buses within Biei**

- Biei View Bus Organized by: Biei Tourism Association (General Incorporated Association) TEL 0166-92-4378
- Biei Bus Organized by: Hikari Kotsu (Co., Ltd.) TEL 0166-92-1270

**Taxi Services in Biei**

- Biei Hire (Taxi service) TEL 0166-92-1181

Material offer: Japan Weather Association Hokkaido branch Asahikawa Local Meteorological Observatory (time)

Sunrise / Sunset	Month	JAN	FEB	MAR	APR	MAY	JUN
the 1st of	Sunrise	7:04	6:48	6:08	5:13	4:24	3:52
	Sunset	16:04	16:41	17:18	17:57	18:32	19:05
the 16th of	Sunrise	7:01	6:29	5:42	4:47	4:05	3:48
	Sunset	16:20	17:01	17:37	18:15	18:50	19:14
Sunrise / Sunset	Month	JUL	AUG	SEP	OCT	NOV	DEC
the 1st of	Sunrise	3:52	4:18	4:53	5:27	6:05	6:44
	Sunset	19:16	18:53	18:06	17:13	16:22	15:55
the 16th of	Sunrise	4:03	4:35	5:10	5:45	6:25	6:58
	Sunset	19:10	18:34	17:40	16:47	16:05	15:54

**★Emergency Dial★**

Police TEL 110    Ambulance TEL 119

- Asahikawa Higashi Police Station TEL0166-34-0110
- Furano Police Station TEL0167-22-0110
- Biei Police Box TEL0166-92-2036
- Biei Hospital TEL0166-68-7111
- Cardiovascular internal medicine Hospital TEL0166-68-7711

•Traffic Information TEL0166-23-7700

**~MAPCODE~**

MAPCODE is a numeric number with as few as six to twelve digits that represents the latitude and longitude of the entire country of Japan. It can be used to identify places without addresses or phone numbers.

<b>Ken &amp; Mary Tree</b> [B-3] MAPCODE 389 071 727	<b>Seven Stars Tree</b> [B-2] MAPCODE 389 157 129	<b>Hokusei-no-Oka View Park</b> [B-3] MAPCODE 389 070 315
<b>Shinei-no-Oka View Park</b> [C-4] MAPCODE 349 790 676	<b>Zerubu-no-Oka (Flower Park)</b> [C-3] MAPCODE 389 071 595	<b>Sanai-no-Oka View Park</b> [C-4] MAPCODE 349 792 477
<b>Takushinkan</b> [D-5] MAPCODE 349 704 272	<b>Shikisai-no-Oka Panoramic Flower Gardens</b> [C-5] MAPCODE 349 701 160	<b>Chiyoda-no-Oka Observatory</b> [C-5] MAPCODE 349 734 579
<b>Bougakudai (Mt. Tokachi-dake Observatory)</b> [H-6] MAPCODE 796 093 373	<b>Shirogane Blue Pond</b> [G-6] MAPCODE 349 568 888	<b>Shirahige-no-Taki Falls</b> [H-6] MAPCODE 796 182 604

**A Request to All Visitors**

Access is restricted to asphalt roads only. Please do not enter Biei's fields.

- Bacteria and pests on the underside of your shoes can come off into the soil and cause tremendous damage to crops.
- All fields are private land. Even areas that look like a vast park are important agricultural land.

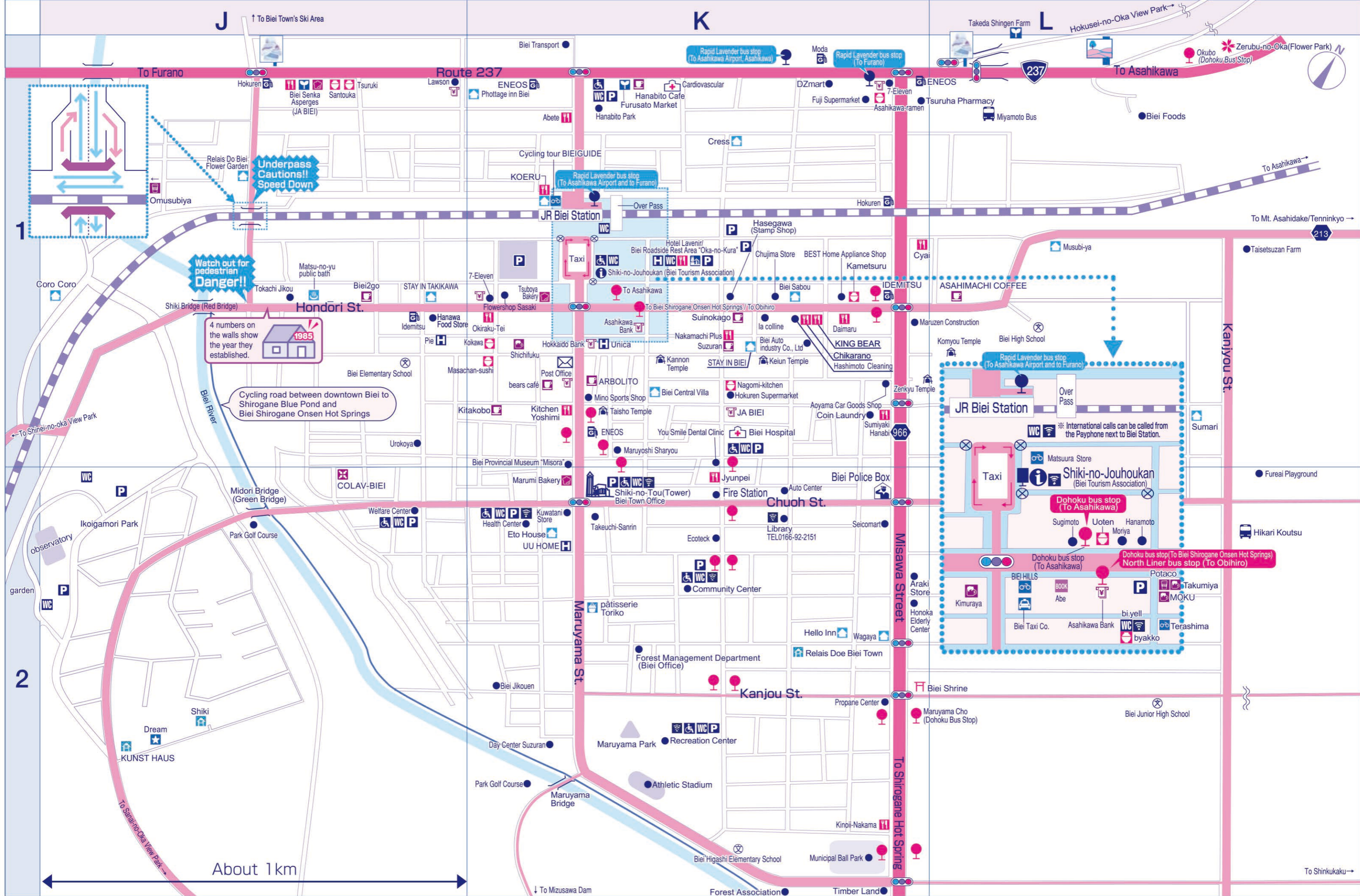
Please scan here to access to Biei Tourism rules and manners violation report center

Please follow Biei tourism manners and create pleasant memories in the hill town Biei.



# Biei Downtown Area

- Auberge (French-style Inn), Villa, cottage
- Hotel
- Inn, Pension House, Guesthouse
- Gallery, Experience, Shop
- Café, Coffee Shop
- Take Out ONLY
- Restaurant
- Pub, B.B.Q
- Ramen, Soba(Noodle) Sushi etc.
- Bakery
- Cakes, Sweets
- Rental Bicycle
- Public Bath, Hot Spring
- Farmer Shop
- Photo Gallery
- BIEI FREE Wi-Fi
- workcation
- Biei View Bus
- Dohoku Bus (Biei - Shirogane) Rapid Lavender (To Furano, Asahikawa Airport and Asahikawa)



**Underpass Cautions!! Speed Down**

**Watch out for pedestrian Danger!!**

4 numbers on the walls show the year they established.

Cycling road between downtown Biei to Shirogane Blue Pond and Biei Shirogane Onsen Hot Springs

※ International calls can be called from the Payphone next to Biei Station.

About 1km

To Shinkukaku →

