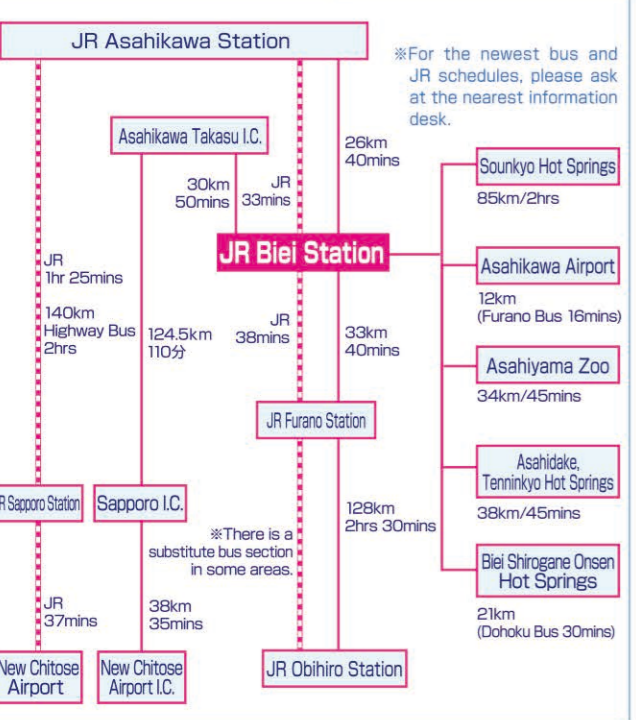


ACCESS MAP



★Emergency Dial★

Police TEL 110 Ambulance TEL 119

- Asahikawa Higashi Police Station TEL0166-34-0110
- Furano Police Station TEL0167-22-0110
- Biei Police Box TEL0166-92-2036
- Biei Hospital TEL0166-68-7111
- Cardiovascular internal medicine Hospital TEL0166-68-7711
- Traffic Information TEL0166-23-7700
- Biei Taxi Co. TEL0166-92-1181

Airport Bus Timetable (Rapid Lavender between Asahikawa and Furano)

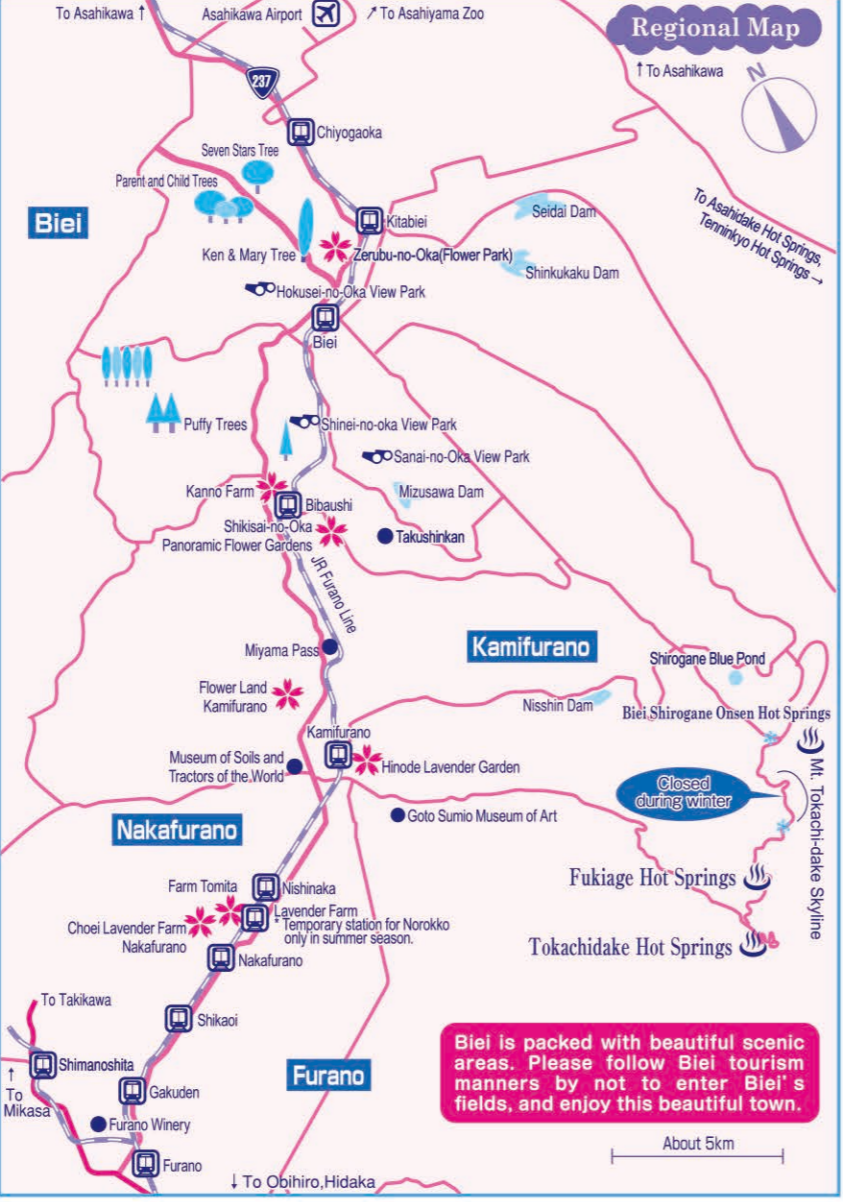
※Please check the location of the bus stops on Biei downtown map.

	To Furano, New Furano Prince Hotel						
	1st service	2nd service	3rd service	4th service	5th service	6th service	7th service
JR Asahikawa station	9:55	11:25	12:40	13:40	15:55	17:40	19:30
Asahikawa Airport	10:37	12:07	13:22	14:22	16:37	18:22	20:12
JR Biei station	10:52	12:22	13:37	14:37	16:52	18:37	20:27
Kamifurano	11:11	12:41	13:56	14:56	17:11	18:56	20:46
Nakafurano	11:21	12:51	14:06	15:06	17:21	19:06	20:56
JR Furano station	11:38	13:08	14:23	15:23	17:38	19:23	21:13
New Furano Prince Hotel	11:55	13:25	14:40	15:40	17:55	19:40	21:30

	To Asahikawa Airport, JR Asahikawa station						
	1st service	2nd service	3rd service	4th service	5th service	6th service	7th service
New Furano Prince Hotel	6:30	8:00	9:15	10:15	12:30	14:15	16:05
JR Furano station	6:50	8:20	9:35	10:35	12:50	14:35	16:25
Nakafurano	7:02	8:32	9:47	10:47	13:02	14:47	16:37
Kamifurano	7:14	8:44	9:59	10:59	13:14	14:59	16:49
JR Biei station	7:34	9:04	10:19	11:19	13:34	15:19	17:09
Asahikawa Airport	7:53	9:23	10:38	11:38	13:53	15:38	17:28
JR Asahikawa station	8:30	10:00	11:15	12:15	14:30	16:15	18:05

Bus Fares Updated on Oct. 1, 2023.

- Asahikawa Airport - JR Biei Station¥380
- JR Biei Station - New Furano Prince Hotel¥860



Dohoku Bus (To Shirogane Blue Pond, and Biei Shirogane Onsen Hot Springs)

※Please check the location of the bus stops on Biei downtown map.

	To Shirogane Blue Pond, Biei Shirogane Onsen Hot Springs								
	No.42	No.40	No.39	No.39	No.40	No.39	No.39		
JR Asahikawa Station	---	---	7:20	8:35	11:20	13:00	14:55	16:35	
Biei	---	---	6:55	8:08	9:26	12:11	13:48	15:46	17:26
Roadside Rest Area Shirogane Biruke	---	---	7:14	---	9:45	12:30	---	16:05	17:45
Shirogane Blue Pond Entrance	---	---	7:15	---	9:46	12:31	---	16:06	17:46
Shirogane Hot Springs (Shirahige-no-Taki Falls)	---	---	7:21	---	9:52	12:37	---	16:12	17:52


	To Asahikawa							
	No.40	No.39	No.40	No.39	No.39	No.40	No.39	No.42
Shirogane Hot Springs (Shirahige-no-Taki Falls)	---	7:37	---	10:22	13:07	---	16:43	18:17
Shirogane Blue Pond Entrance	---	7:39	---	10:24	13:09	---	16:45	18:19
Roadside Rest Area Shirogane Biruke	---	7:41	---	10:26	13:11	---	16:47	18:21
Biei	7:11	8:08	9:36	10:53	13:38	15:06	17:14	18:45
JR Asahikawa Station	8:02	9:00	10:27	11:45	14:30	15:57	18:06	---

Bus Fares Updated on Oct. 1, 2019.

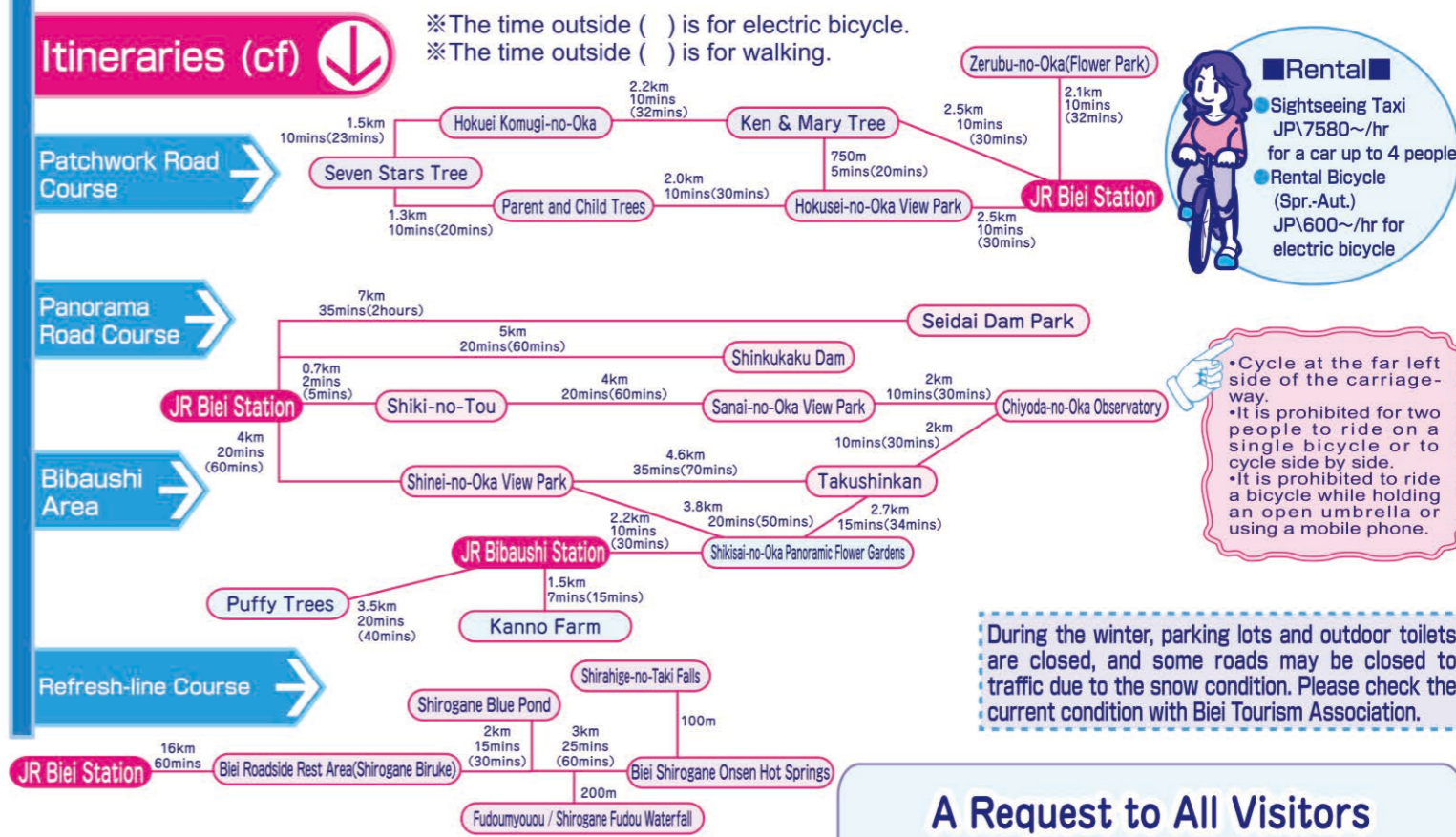
- Biei — Shirogane Blue Pond Entrance¥550
- Biei — Shirogane Hot Springs (Shirahige-no-Taki Falls).....¥660
- Shirogane Blue Pond Entrance — Shirogane Hot Springs (Shirahige-no-Taki Falls).....¥220

①Pay by cash
Please take a boarding ticket from the dispenser at the entrance, and pay your fare in cash when you exit the bus.

②Pay by credit card
Please tap when boarding, and tap out when exiting.



Hill-Town Biei Road Map



~MAPCODE~

MAPCODE is a numeric number with as few as six to twelve digits that represents the latitude and longitude of the entire country of Japan. It can be used to identify places without addresses or phone numbers.

Seven Stars Tree [B-2] MAPCODE 389 157 129	Ken & Mary Tree [B-3] MAPCODE 389 071 727	Hokusei-no-Oka View Park [B-3] MAPCODE 389 070 315
Shinei-no-Oka View Park [C-4] MAPCODE 349 790 676	Zerubu-no-Oka(Flower Park) [C-3] MAPCODE 389 071 595	Sanai-no-Oka View Park [C-4] MAPCODE 349 792 477
Takushinkan [D-5] MAPCODE 349 704 272	Shikisai-no-Oka Panoramic Flower Gardens [C-5] MAPCODE 349 701 160	Chiyoda-no-Oka Observatory [C-5] MAPCODE 349 734 579
Bougakudai (Mt. Tokachi-dake Observatory) [H-6] MAPCODE 796 093 373	Shirogane Blue Pond [G-6] MAPCODE 349 568 888	Shirahige-no-Taki Falls [H-6] MAPCODE 796 182 604

Biei Tourism Association (In Shiki-no-Jouhoukan) [K-1] MAPCODE 389 011 600
1-2-14 Motomachi, Biei, Kamikawagun, Hokkaido, Japan 071-0208
TEL. 0166-92-4378 FAX. 0166-92-3234
(NOV-APR)8:30-17:00 (MAY-OCT)8:30-18:00 (JUN-SEP)8:30-19:00 Closed (New Year holidays)
https://www.biei-hokkaido.jp/en/


Biei Roadside Rest Area [Oka-no-Kura] [K-1]
1-9-21 Motomachi, Biei, Kamikawagun, Hokkaido, Japan 071-0208
TEL. 0166-92-0920
(JUN-AUG) 9:00-18:00 (SEP-NOV, MAR-MAY) 9:00-17:00 (DEC-FEB) 10:00-17:00 MAPCODE 389 011 664

Biei Roadside Rest Area [Shirogane Biruke] [F-6]
Shirogane, Biei, Kamikawagun, Hokkaido, Japan 071-0235
TEL. 0166-94-3355
(JUN-AUG)9:00-18:00 (SEP-MAY)9:00-17:00 MAPCODE 349 627 064

Biei Town Office [K-2] MAPCODE 389 011 255
4-6-1 Motomachi, Biei, Kamikawagun, Hokkaido, Japan 071-0292 (Shiki-no-Tou Observatory/Height:32.4m)
http://www.town.biei.hokkaido.jp/ TEL: 0166-92-4321

A Request to All Visitors

Access is restricted to asphalt roads only. Please do not enter Biei's fields.



- Bacteria and pests on the underside of your shoes can come off into the soil and cause tremendous damage to crops.
- All fields are private land. Even areas that look like a vast park are important agricultural land.

Please scan here to check the congestion status of major tourist attractions.

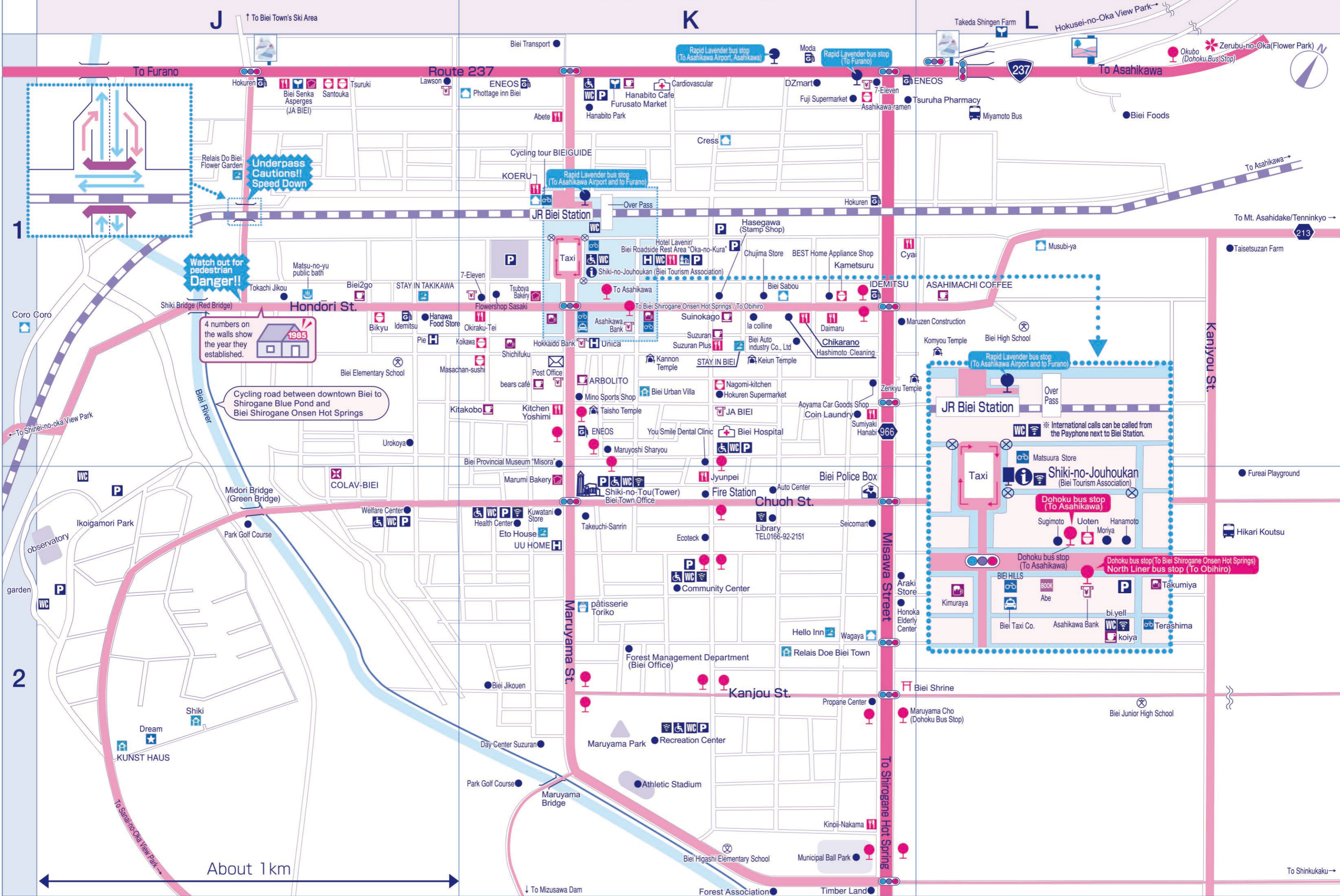
Please scan here to access to Biei Tourism rules and manners violation report center

Please follow Biei tourism manners and create pleasant memories in the hill town Biei.



Biei Downtown Area

- Auberge (French-style Inn), Villa, cottage
- Private Lodging
- Hotel
- Inn, Pension House
- Gallery, Experience, Shop
- Café, Coffee Shop
- Restaurant
- Pub, B.B.Q
- Ramen, Soba (Noodle) Sushi etc.
- Bakery
- Cakes, Sweets
- Rental Bicycle Shop
- Public Bath, Hot Spring
- Farmer Shop
- Photo Gallery
- Biei View Bus
- Biei FREE Wi-Fi
- workcation
- Dohoku Bus (Biei - Shirogane)
- Rapid Lavender
- Biei View Park
- Hokusei-no-Oka View Park
- Okubo (Dohoku Bus Stop)
- Zerubu-no-Oka (Flower Park)
- Ken & Mary Tree



**Underpass Cautions!!
Speed Down**

**Watch out for pedestrian
Danger!!**

4 numbers on the walls show the year they established.

Cycling road between downtown Biei to Shirogane Blue Pond and Biei Shirogane Onsen Hot Springs

Rapid Lavender bus stop (To Asahikawa Airport and to Furano)

JR Biei Station

International calls can be called from the Payphone next to Biei Station.

Taxi

Shiki-no-Jouhoukan (Biei Tourism Association)

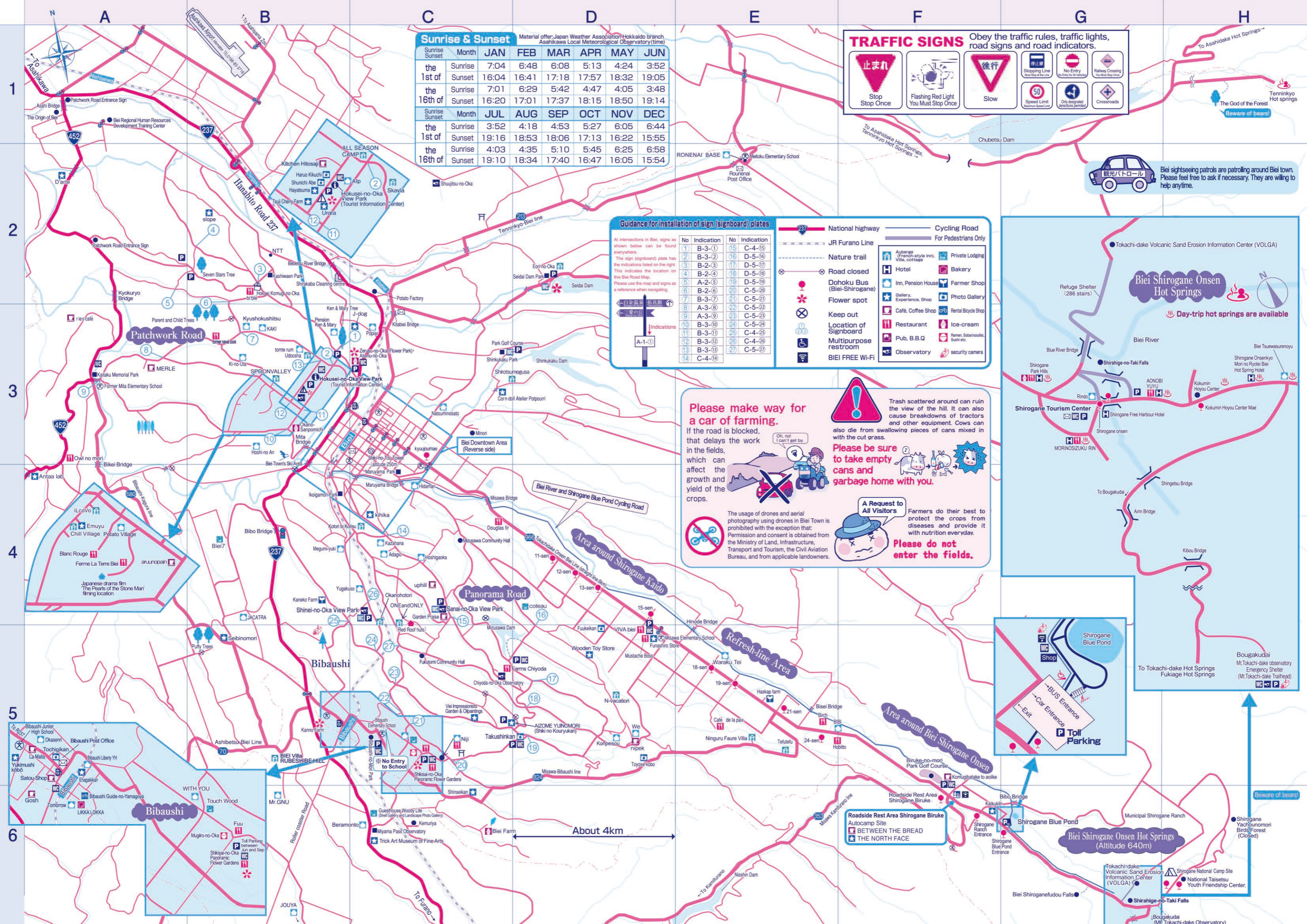
Dohoku bus stop (To Asahikawa)

Dohoku bus stop (To Biei Shirogane Onsen Hot Springs)

North Liner bus stop (To Obihiro)

About 1km

To Shinkukaku



Sunrise & Sunset Material offer: Japan Weather Association Hokkaido branch, Asahikawa Local Meteorological Observatory (time)

Sunrise	Sunset	Month	JAN	FEB	MAR	APR	MAY	JUN
the	Sunrise	7:04	6:48	6:08	5:13	4:24	3:52	
1st of	Sunset	16:04	16:41	17:18	17:57	18:32	19:05	
the	Sunrise	7:01	6:29	5:42	4:47	4:05	3:48	
16th of	Sunset	16:20	17:01	17:37	18:15	18:50	19:14	
Sunrise	Sunset	Month	JUL	AUG	SEP	OCT	NOV	DEC
the	Sunrise	3:52	4:18	4:53	5:27	6:05	6:44	
1st of	Sunset	19:16	18:53	18:06	17:13	16:22	15:55	
the	Sunrise	4:03	4:35	5:10	5:45	6:25	6:58	
16th of	Sunset	19:10	18:34	17:40	16:47	16:05	15:54	

TRAFFIC SIGNS Obey the traffic rules, traffic lights, road signs and road indicators.

Guidance for installation of sign (signboard) plates

At intersections in Biei, signs as shown below can be found everywhere. The sign (signboard) plate has the indications listed on the right. This indicates the location on this Biei Road Map. Please use the map and signs as a reference when navigating.

No	Indication	No	Indication
1	B-3-1	15	C-4-15
2	B-3-2	16	D-5-16
3	B-2-3	17	D-5-17
4	B-2-4	18	D-5-18
5	A-2-5	19	D-5-19
6	B-2-6	20	C-5-20
7	B-3-7	21	C-5-21
8	A-3-8	22	C-5-22
9	A-3-9	23	C-5-23
10	B-3-10	24	C-5-24
11	B-3-11	25	C-4-25
12	B-3-12	26	C-4-26
13	B-3-13	27	C-5-27
14	C-4-14		

Indications: 1. 温泉 (Hot Spring), 2. 和食 (Japanese Food), 3. 道の駅 (Road Station), 4. 道の駅 (Road Station)

Legend:
 National highway, JR Furano Line, Nature trail, Road closed, Dohoku Bus (Biei-Shirogane), Flower spot, Keep out, Location of Signboard, Multipurpose restroom, BIEI FREE WI-FI, Cycling Road, For Pedestrians Only, Auberge (French-style Inn), Villa, cottage, Private Lodging, Hotel, Bakery, Inn, Pension House, Farmer Shop, Gallery, Experience, Shop, Photo Gallery, Cafe, Coffee Shop, Rental Bicycle Shop, Restaurant, Ice-cream, Pub, B.B.Q., Ramen, Soba/noodle, Sushi etc., Observatory, security camera.

Please make way for a car of farming.
 If the road is blocked, that delays the work in the fields, which can affect the growth and yield of the crops.

Please be sure to take empty cans and garbage home with you.
 Trash scattered around can ruin the view of the hill. It can also cause breakdowns of tractors and other equipment. Cows can also die from swallowing pieces of cans mixed in with the cut grass.

A Request to All Visitors
 Farmers do their best to protect the crops from diseases and provide it with nutrition everyday. **Please do not enter the fields.**

The usage of drones and aerial photography using drones in Biei Town is prohibited with the exception that: Permission and consent is obtained from the Ministry of Land, Infrastructure, Transport and Tourism, the Civil Aviation Bureau, and from applicable landowners.

Biei Shirogane Onsen Hot Springs
 Day-trip hot springs are available

Refuge Shelter (286 stairs), Tokachi-dake Volcanic Sand Erosion Information Center (VOLGA), Biei River, Shirahige-no-Taki Falls, Shirogane Park Hills, AONOBII YUYU, Kokumin Hoyou Center, Kokumin Hoyou Center Mae, Shirogane Free Harbour Hotel, Shirogane onsen, MORINOSUZUKU RIN, Shingetsu Bridge, Airin Bridge, Kibou Bridge, Bougakudai, Mt. Tokachi-dake observatory, Emergency Shelter (Mt. Tokachi-dake Trailhead), Shirogane Yachounomori Birds' Forest (Closed), Shirogane National Camp Site, Youth Friendship Center, Shirahige-no-Taki Falls.

Shirogane Blue Pond
 BUS Entrance, Car Entrance, Exit, Toll Parking

Roadside Rest Area Shirogane Biruke
 Autocamp Site, BETWEEN THE BREAD, THE NORTH FACE

About 4km

1
2
3
4
5
6

A B C D E F G H

Bibaushi
 Bibaushi Junior High School, Bibaushi Post Office, Okasenri, Tochigikan, La Malta, Yukimushi kobo, Satou Shop, Etagakkan, Bibaushi Guide-no-Yamagoya, Gosh, Tomorrow, LIKA LOKKA, WITH YOU, Touch Wood, Mugi-no-Oka, Shikisa-no-Oka Panoramic Flower Gardens, Mr. GNU, Beramonto, Miyama Pass Observatory, Trick Art Museum of Fine Arts, Gunthouse Woody Life (Shell Gallery and Landscape Photo Gallery), Kemuriya, Niji, Takushinkan, AIZOME YUNOMORI (Shiki no Kouryukan), Konpeisou, nipek, Toyose kobo, N-vacation, Haskap farm, Biru, BIBI, Hobito, Tefufu, Caté de la paix, Ninguru Faure Villa, Misawa Elementary School, Fushiro Store, Mustache Boss, VIVA bie!, Misawa Dam, Fuzukekan, Wooden Toy Store, Mizusawa Dam, Garden Pleiade (Red Pool huts), ONE and ONLY, Sanai-no-Oka View Park, coteau, Kihika, Kazahana, Adago, Hoshigaoka, uphll, Yukakuso, Okanohotori, Kaneko Farm, Shinei-no-Oka View Park, JACATRA, Seibinomori, Puffy Trees, Bibaushi, Bibaushi Elementary School, Kanno Farm, Ashibetsu-Biei Line, BIEI Villa RUBESHIBE HILL, Roller coaster Road, JOUYA, Nishin Dam, To Kamikawa, To Furano.